

KAUFMAN and BROAD

VOISINS le BRETONNEUX

# JOLIPRE

EAUX USEES

3 (14.9.1971)  
2 (17.8.1971)  
1 (26.7.1971)





Echelle: 1/500

Date JUILLET 1971

Bureau d'Etudes SOLER  
Feucherolles - 78 -

Plan N° 7\_1

## LEGENDE

	Eaux usées
	Regard existant
	Regard projeté
	Reservoir de chasse (MARCHE E. POTABLE)



100

48

47

46

45

44

43

42

41

40

158

T.16525

r.16391

50 Ø 150

157

r.16366

3 P

2 P

8 P

8 P



166

48

47

46

45

44

43

42

41

40

39

158

T.16525

r.163.91

50 Ø 150

157

r.163.66

T.164.84

3 P

8 P

8 P

8 P

49


26

07

2 P

8 P


8 P



N



12/12/01



CENTRE COMMERCIAL

n° 36

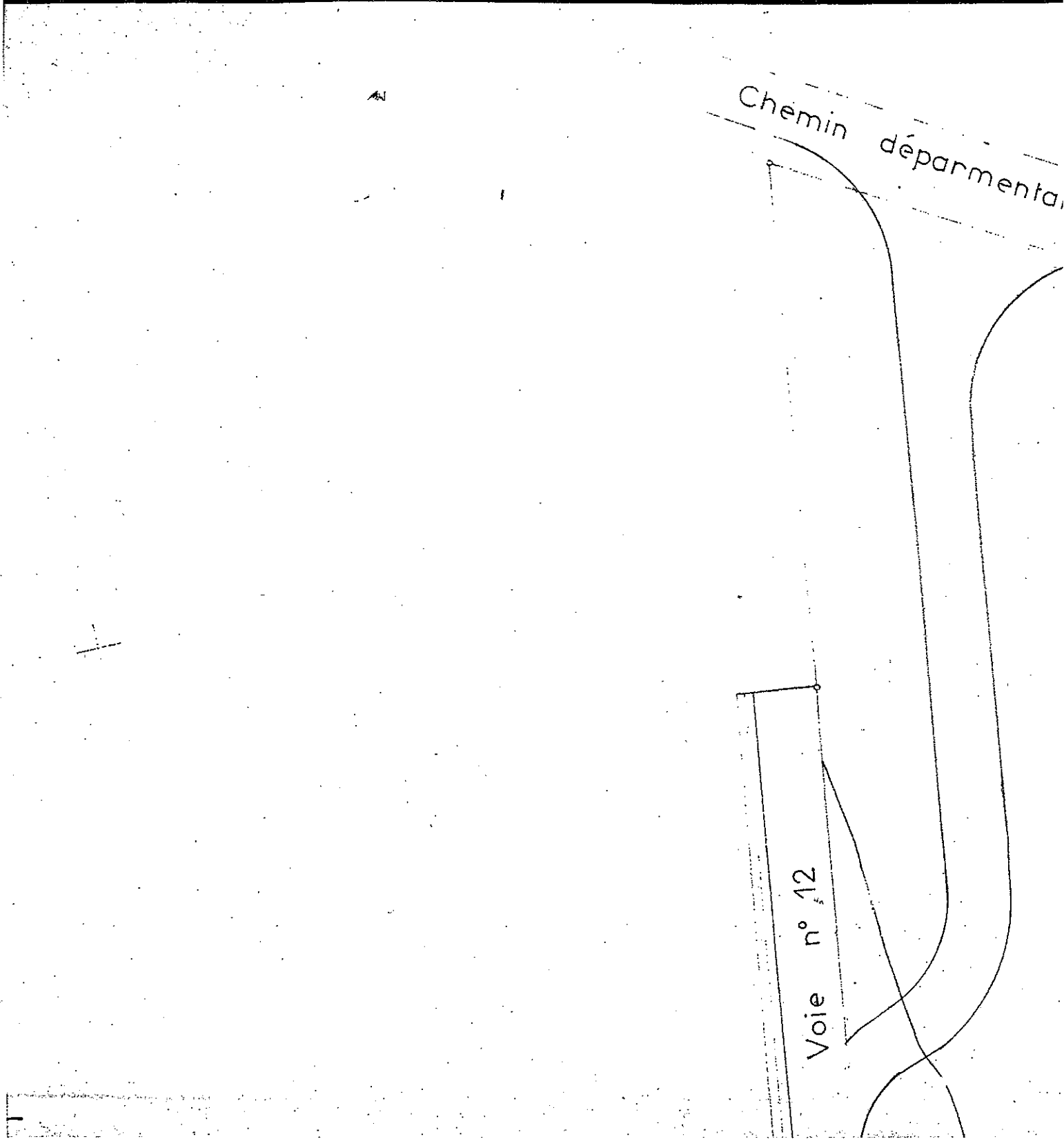
100

11



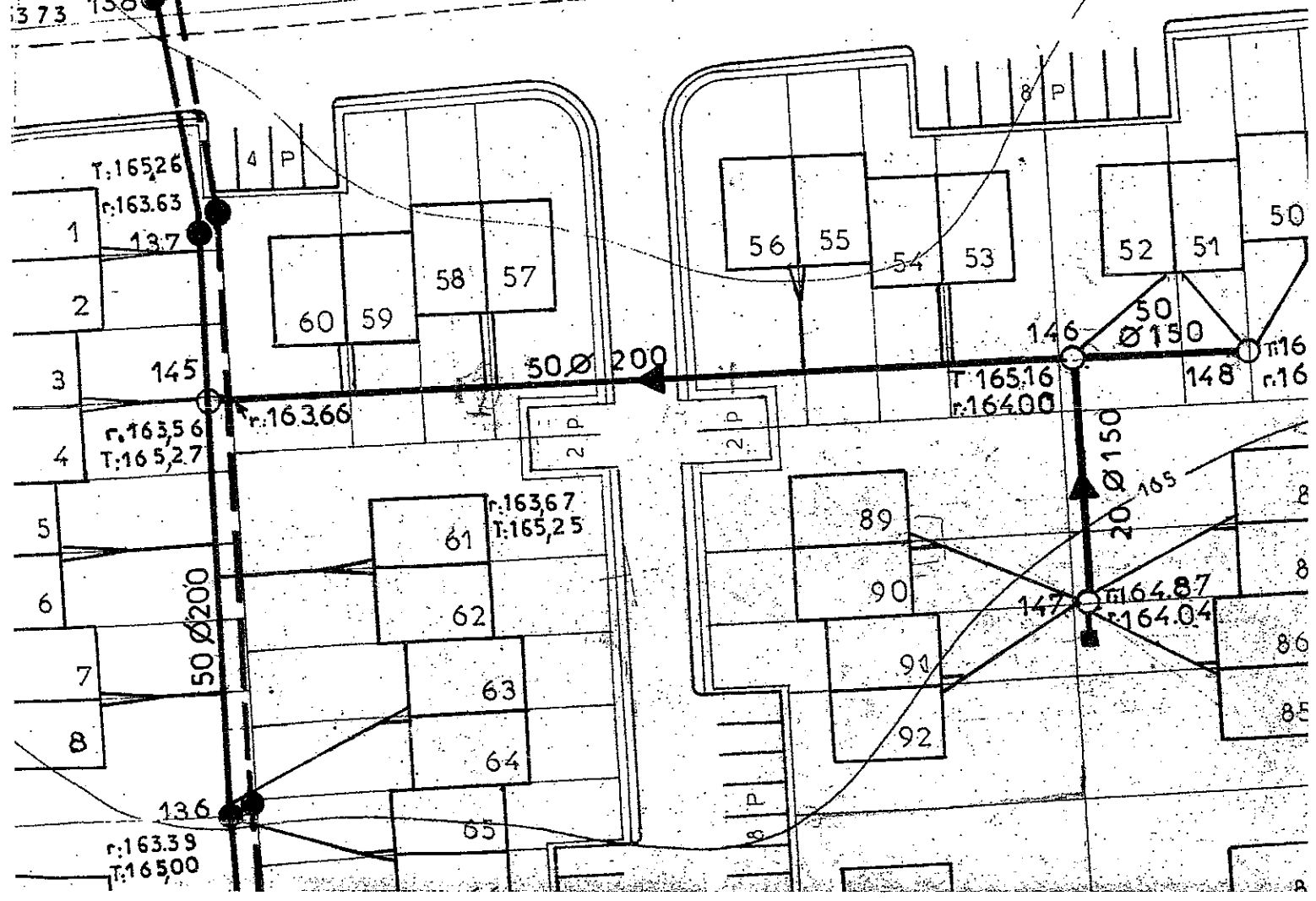
Chemin départemental

Voie n° 12



Assainissement existant

373 138



T:16526

r:163.63

4 P

1 137

2

60 59

58 57

56 55

54 53

52 51

50

3 145

50 Ø 200

146 50 Ø 150

16

4 r:163.56 T:165.27

r:163.66

T:165.16 r:164.00

148 r:16

5

61 r:163.67 T:165.25

89

6

62

90

147 r:164.87 r:164.04

7

50 Ø 200

63

91

86

8

64

92

85

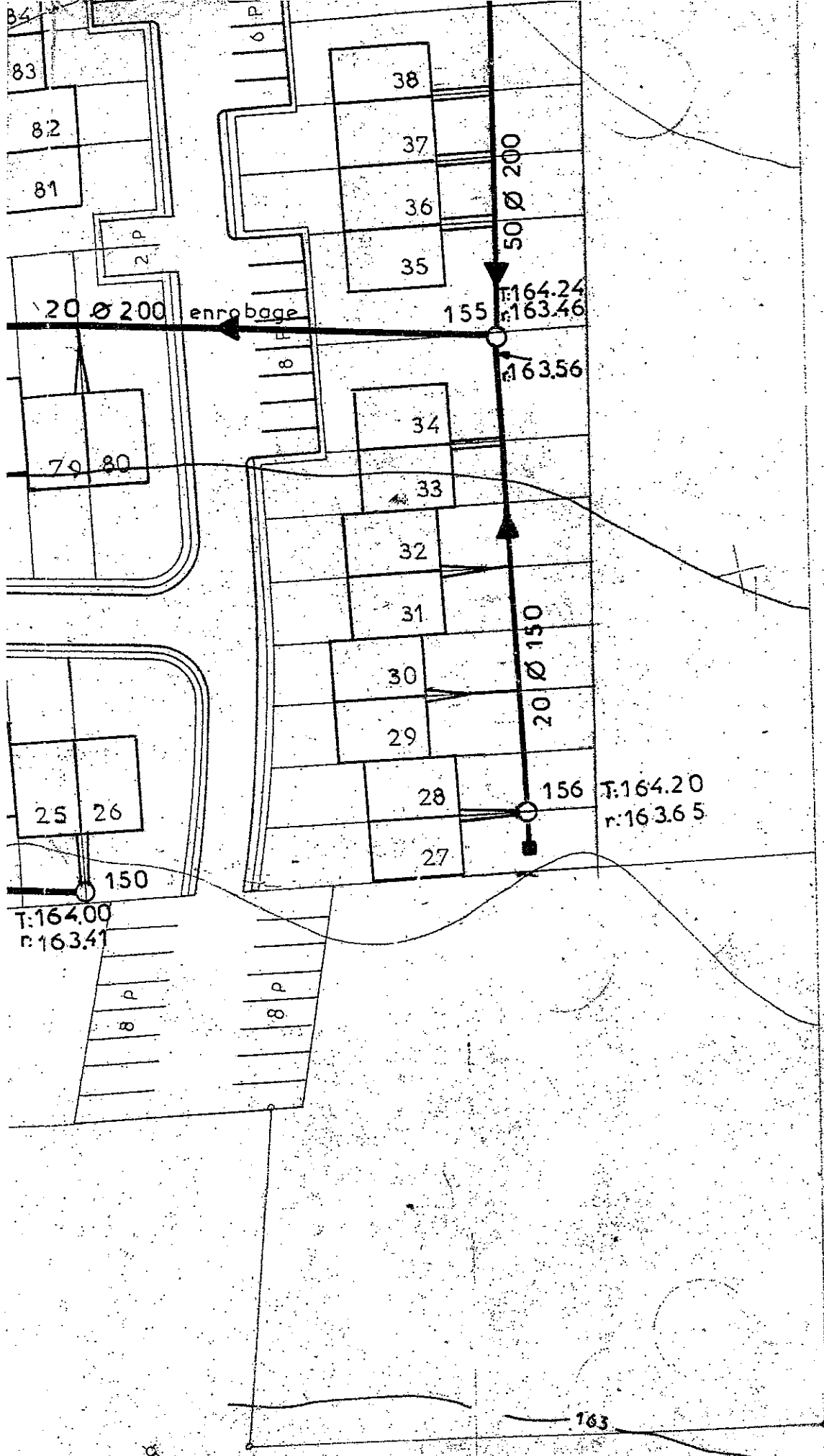
136

r:163.39 T:165.00

65

8 P





83

82

81

2 P

6 P

38

37

36

35

50 Ø 200

20 Ø 200 enröbage

155

T:164.24  
r:163.46

163.56

79 80

34

33

32

31

20 Ø 150

30

29

25 26

28

27

156

T:164.20  
r:163.65

150

T:164.00  
r:163.41

8 P

8 P

163

T:165,00

9

66

10

8 P

11

67

93

154

12

68

94

T:164,47  
r:163,44

50 Ø 200

Assainissement existant

69

95

16344

50 Ø 150

T:164,25  
r:163,18

20 Ø 200

70

T:164,60  
r:163,52

50 Ø 150

T:164,27  
r:163,34

134

r:163,15  
T:164,00

20 Ø 200

71

153

20 Ø 200

T:164,60  
r:163,11

133

20 Ø 200

72

75

r:163,31

T:164,3

20 Ø 200

13

14

15

16

17

18

19

20

10 P

73

74

21

22

23

2

20 Ø 200

T:164,26  
r:163,22

149

50 Ø 150

20 Ø 200  
enrobage

151

10 P

77

7

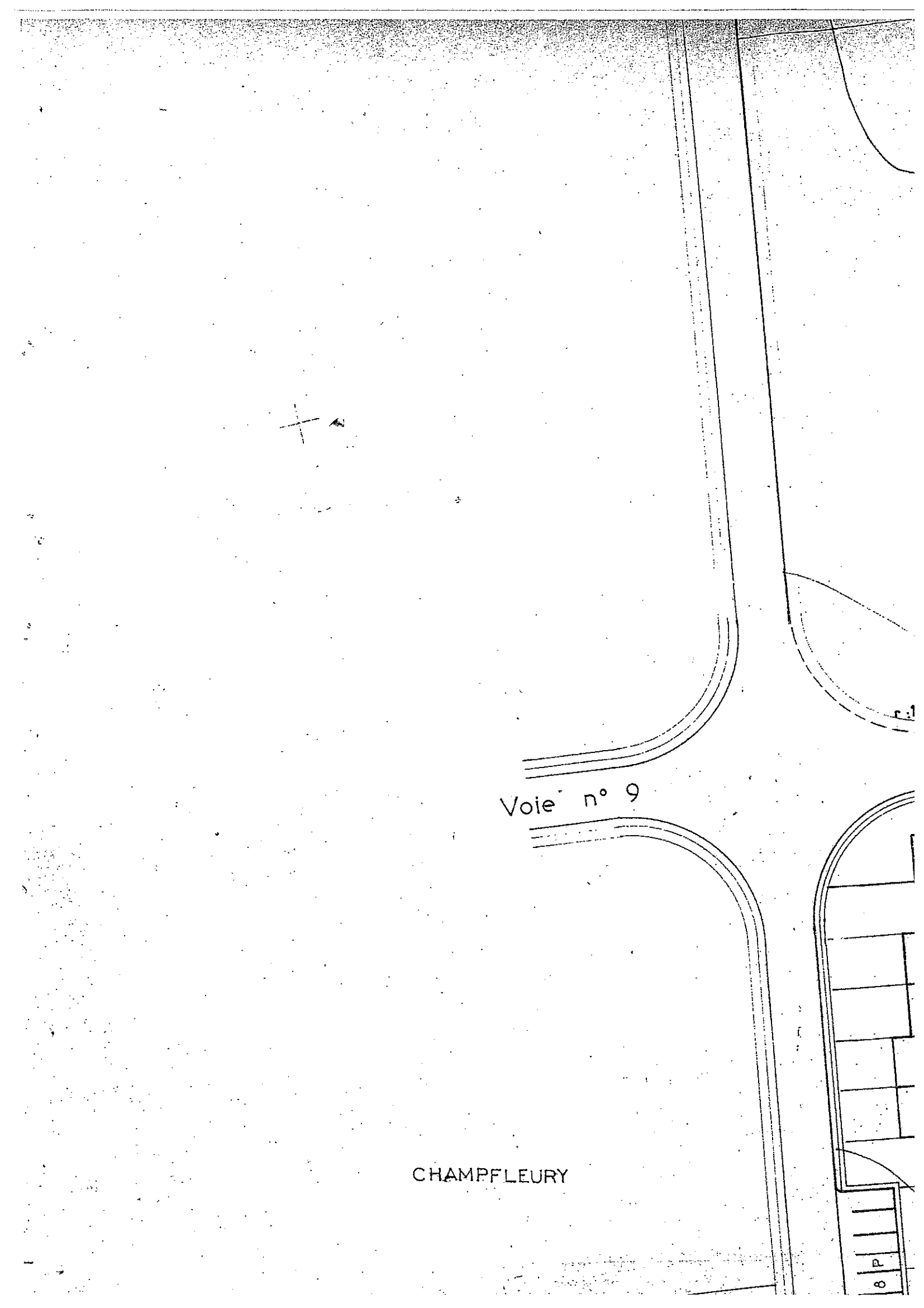
GROUPE SCOLAIRE

entrée de l'école

Voie n° 12

T: 16350  
r: 163.03  
132

2002



Voie n° 9

CHAMPFLEURY

8 P